

New Record

File

Search

Search

Shortcuts

- Site
- Lat/Long
- Mapping
- Stratigraphy
- Locality
- Political 1
- Political 2
- Physical 1
- Physical 2
- Expeditions
- Notes
- Notes
- Habitat
- Multimedia
- Transactions
- Narratives
- Security
- Audit
- Admin
- Objects

Site Details

Site Number:

Department:

Collection:

Site Name:




Discovered By:

Other Numbers:

Other Numbers Type:

Bibliographic References



New Record

File Search

- Site
- Lat/Long
- Mapping
- Stratigraphy
- Locality
- Political 1
- Political 2
- Physical 1
- Physical 2
- Expeditions
- Notes
- Notes
- Habitat
- Multimedia
- Transactions
- Narratives
- Security
- Audit
- Admin
- Objects

Latitude/Longitude Details

Latitude (DMS):

Latitude (Dec.):

Latitude Verbatim:

Longitude (DMS):

Longitude (Dec.):

Longitude Verbatim:

Zone: Easting:

Northing: Modifier:

Comment:

Centroid Details

Derive Centroid: System User

Latitude (DMS):

Latitude (Dec.):


Longitude (DMS):


Longitude (Dec.):


Radius (Verbatim):


Probability:

Radius (Numeric):

Units: 

Geometry: 

Datum: 

Preferred: 

Notes:




Determination Details

Source: 

Method: 

By: 

Date: 




 New Record Cancel Search
 File Search


Shortcuts


- Site
- Lat/Long
- Mapping
- Stratigraphy
- Locality
- Political 1
- Political 2
- Physical 1
- Physical 2
- Expeditions
- Notes
- Notes
- Habitat
- Multimedia
- Transactions
- Narratives
- Security
- Audit
- Admin
- Objects

Elevation (Above Sea Level)

From: (metres) (feet)

To: (metres) (feet)


Determination Method: 


Qualifier: 

Elevation (Relative)

From: (metres) (feet)

To: (metres) (feet)

Determination Method: 

Qualifier: 

TRS

Township: 

Range: 

Section: 

Quarter: 

Principal Meridian: 

TRS Notes:




Map Details

Type: 

Scale: 

Name: 

Number:

 New Record Cancel Search

File Search

Shortcuts

- Site
- Lat/Long Mapping
- Stratigraphy**
- Locality
- Political 1
- Political 2
- Physical 1
- Physical 2
- Expeditions
- Notes
- Notes
- Habitat
- Multimedia
- Transactions
- Narratives
- Security
- Audit
- Admin
- Objects

Chronostratigraphy

Period: 

Epoch: 

Stage: 

Lithostratigraphic


Supergroup: 

Group: 

Formation: 

Member: 

Facies: 

Bed: 

Biostratigraphic

Zone: 

LMA: 

Stratigraphy

Stratigraphy Details

Other Terms




Level: 

Value: 

Term Authority

Level: 

Authority: 

New Record

File Search

Shortcuts

- Site
- Lat/Long
- Mapping
- Stratigraphy
- Locality
- Political 1
- Political 2
- Physical 1
- Physical 2
- Expeditions
- Notes
- Notes
- Habitat
- Multimedia
- Transactions
- Narratives
- Security
- Audit
- Admin
- Objects

Locality Details

Continent:

Country:

Province/State/Territory:

District/County/Shire:

City/Town:

Nearest Named Place:

Biogeography/Region:

Remarks

Aquatic Details

Ocean:

Sea/Gulf:

Bay/Sound:

Drainage Basin:




Islands

Island Grouping:

Island Name:

Precise Location

Verbatim Locality

New Record


File


Search


Shortcuts



- Site
- Lat/Long
- Mapping
- Stratigraphy
- Locality
- Political 1
- Political 2**
- Physical 1
- Physical 2
- Expeditions
- Notes
- Notes
- Habitat
- Multimedia
- Transactions
- Narratives
- Security
- Audit
- Admin
- Objects



Standard



Continent: 


Country (PD1): 

Regional Subd.: 



PD2:  Rank: 



PD3:  Rank: 

Epithet:  Rank: 

Popn. centre. 

ISO:

3 letter code:  2 letter code: 

ID:  Version: 

PD2 Code: PD3 Code:



New Record Cancel Search




File Search

Shortcuts

- Site
- Lat/Long
- Mapping
- Stratigraphy
- Locality
- Political 1
- Political 2
- Physical 1
- Physical 2
- Expeditions
- Notes
- Notes
- Habitat
- Multimedia
- Transactions
- Narratives
- Security
- Audit
- Admin
- Objects

Verbatim Detailed location info

Continent:	<input type="text"/>		Precise Locality:	<input type="text"/>
Country:	<input type="text"/>		Label Locality:	<input type="text"/>
Province/State/Territory:	<input type="text"/>			
District/County/Shire:	<input type="text"/>			
Biogeography/Region:	<input type="text"/>			
City/Town:	<input type="text"/>			
Nearest Named Place:	<input type="text"/>			


New Record Cancel Search


File Search

Shortcuts


- Site
- Lat/Long
- Mapping
- Stratigraphy
- Locality
- Political 1
- Political 2
- Physical 1
- Physical 2
- Expeditions
- Notes
- Notes
- Habitat
- Multimedia
- Transactions
- Narratives
- Security
- Audit
- Admin
- Objects

Geographic:

Named Geo. Feature: 

Geographic Type: 


Depth:

Qualifier: 

Depth From (m): To:

Depth From (ft): To:

Depth From (fm): To:

Det Method: 



Island Details:




Island: 

Island Group: 

Shelf Region: 

Altitude

	Metres:	Feet:	Qualifier:	
From:	<input type="text"/>	<input type="text"/>	<input type="text"/>	
To:	<input type="text"/>	<input type="text"/>	<input type="text"/>	
Determination method:	<input type="text"/>			







New Record Cancel Search


File Search

- Shortcuts
- Site
 - Lat/Long
 - Mapping
 - Stratigraphy
 - Locality
 - Political 1
 - Political 2
 - Physical 1
 - Physical 2
 - Expeditions
 - Notes
 - Notes
 - Habitat
 - Multimedia
 - Transactions
 - Narratives
 - Security
 - Audit
 - Admin
 - Objects


Habitat




Habitat (code)  System:

pH Category 

Community type: 

Substrate:

Habitat: 

New Record

File

Search




Search

Shortcuts

- Site
- Lat/Long
- Mapping
- Stratigraphy
- Locality
- Political 1
- Political 2
- Physical 1
- Physical 2
- Expeditions**
- Notes
- Notes
- Habitat
- Multimedia
- Transactions
- Narratives
- Security
- Audit
- Admin
- Objects

Expeditions



  
New Record Cancel Search
File Search

Shortcuts

- Site
- Lat/Long
- Mapping
- Stratigraphy
- Locality
- Political 1
- Political 2
- Physical 1
- Physical 2
- Expeditions
- Notes**
- Notes
- Habitat
- Multimedia
- Transactions
- Narratives
- Security
- Audit
- Admin
- Objects




Note Details

Notes:

Attributed to:  

Date:

Kind of Note: 








New Record


File Search


- Shortcuts
- Site
 - Lat/Long
 - Mapping
 - Stratigraphy
 - Locality
 - Political 1
 - Political 2
 - Physical 1
 - Physical 2
 - Expeditions
 - Notes
 - Notes
 - Habitat
 - Multimedia
 - Transactions
 - Narratives
 - Security
 - Audit
 - Admin
 - Objects

Resource Information

Title:  




Author/Creator: 

MIME Type: 

MIME Format: 

Identifier:

Description:

 New Record Cancel Search

File Search

Shortcuts

- Site
- Lat/Long
- Mapping
- Stratigraphy
- Locality
- Political 1
- Political 2
- Physical 1
- Physical 2
- Expeditions
- Notes
- Notes
- Habitat
- Multimedia
- Transactions
- Narratives
- Security
- Audit
- Admin
- Objects

Terrestrial Details

Topography:

Aspect:

Soil Type:

Vegetation:

Ecological Zone:

Site Condition

Bottom Description

Habitat Details

Habitat:

Substrate Type:

SedimentType:

Freshwater Details




Drainage Division:

Drainage Code:

River Basin:

River Code:

Remarks

New Record

File Search

Shortcuts

- Site
- Lat/Long
- Mapping
- Stratigraphy
- Locality
- Political 1
- Political 2
- Physical 1
- Physical 2
- Expeditions
- Notes
- Notes
- Habitat
- Multimedia
- Transactions**
- Narratives
- Security
- Audit
- Admin
- Objects




Current Owner/Land Manager

Current Owner/
Land Manager: 

Decision Authority: 

Transactions




  
New Record Cancel Search
File Search

Shortcuts

- Site
- Lat/Long
- Mapping
- Stratigraphy
- Locality
- Political 1
- Political 2
- Physical 1
- Physical 2
- Expeditions
- Notes
- Notes
- Habitat
- Multimedia
- Transactions
- Narratives**
- Security
- Audit
- Admin
- Objects

Narratives



New Record

File

Search

Search

Shortcuts

- Site
- Lat/Long
- Mapping
- Stratigraphy
- Locality
- Political 1
- Political 2
- Physical 1
- Physical 2
- Expeditions
- Notes
- Notes
- Habitat
- Multimedia
- Transactions
- Narratives
- Security**
- Audit
- Admin
- Objects

Security

Display:

Edit:

Delete:

Security (Direct)

Display:

Edit:

Delete:




Access

Record Status:

Publish on Internet: Yes No

Publish on Intranet: Yes No

Department




 New Record Cancel Search
 File Search

Shortcuts

- Site
- Lat/Long
- Mapping
- Stratigraphy
- Locality
- Political 1
- Political 2
- Physical 1
- Physical 2
- Expeditions
- Notes
- Habitat
- Multimedia
- Transactions
- Narratives
- Security
- Audit**
- Admin
- Objects

Audit Trail

Date: 

Time:

User: 

Operation: 



New Record



Cancel



Search

File

Search




Tabs

- Site
- Lat/Long
- Mapping
- Stratigraphy
- Locality
- Political 1
- Political 2
- Physical 1
- Physical 2
- Expeditions
- Notes
- Notes
- Habitat
- Multimedia
- Transactions
- Narratives
- Security
- Audit
- Admin
- Objects

Shortcuts

Objects



New Record Cancel Search

File Search

Shortcuts

- Site
- Lat/Long
- Mapping
- Stratigraphy
- Locality
- Political 1
- Political 2
- Physical 1
- Physical 2
- Expeditions
- Notes
- Notes
- Habitat
- Multimedia
- Transactions
- Narratives
- Security
- Audit
- Admin
- Objects

Internal Record Number

Summary Data

Legacy Data

Preferred GUID

Type:

GUID:

GUIDs

Preferred: Type:

GUID:

Insertion Details

Inserted By:

Insertion Date:

Insertion Time:

Modification Details

Modified By:

Modification Date:

Modification Time:

Import Details

Import Identifier:

System Identifier: